PLAN No 590
FOR THE IMPROVEMENT

L STREET

BETWEEN
FIFTH ST AND SIXTH ST
IN THE
CITY OF SAN BERNARDINO

Oct 3 1923

C E Johnson
City Engineer

Scale 1" = 40'

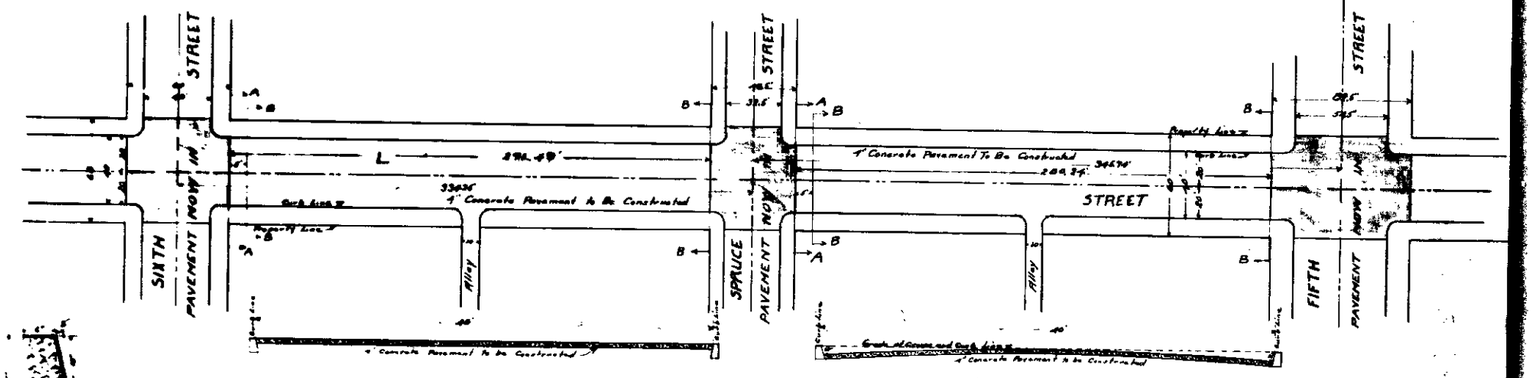

SECTION of CURB
Scale 1" = 1'

SECTION of PAVEMENT of A-A
Scale 1" = 6'

SECTION of PAVEMENT of B-B
Scale 1" = 6'

LEGEND

[illegible]

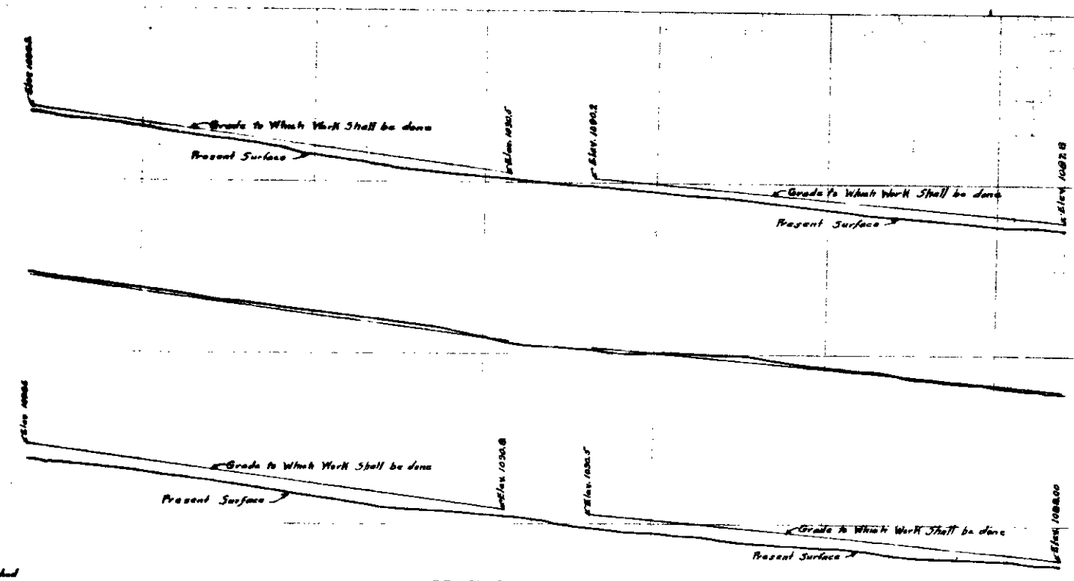

All elevations in red ink are in feet and above a plane which is 1000.00 below the City bench mark as established by ordinance No 388 of the City of San Bernardino California

PROFILE
BLACK LINES SHOW PRESENT SURFACE
RED LINES SHOW GRADE TO WHICH WORK SHALL BE DONE

PLAN No 590
FOR THE IMPROVEMENT

L STREET

BETWEEN
FIFTH ST AND SIXTH ST
IN THE
CITY OF SAN BERNARDINO

Oct 3 1923

C E Johnson
City Engineer

Scale 1" = 40'

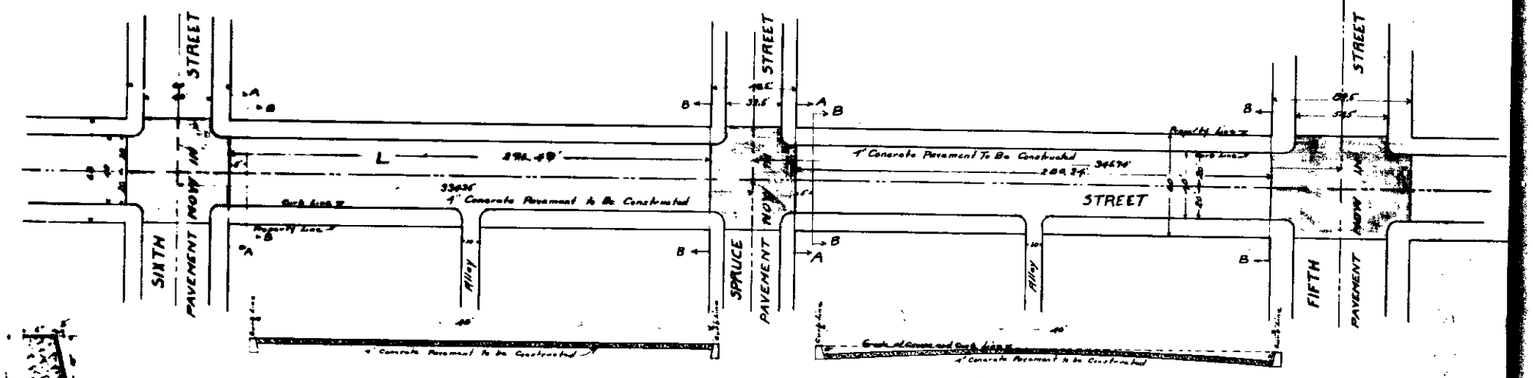

SECTION of CURB
Scale 1" = 1'

SECTION of PAVEMENT of A-A
Scale 1" = 6'

SECTION of PAVEMENT of B-B
Scale 1" = 6'

LEGEND

[illegible]

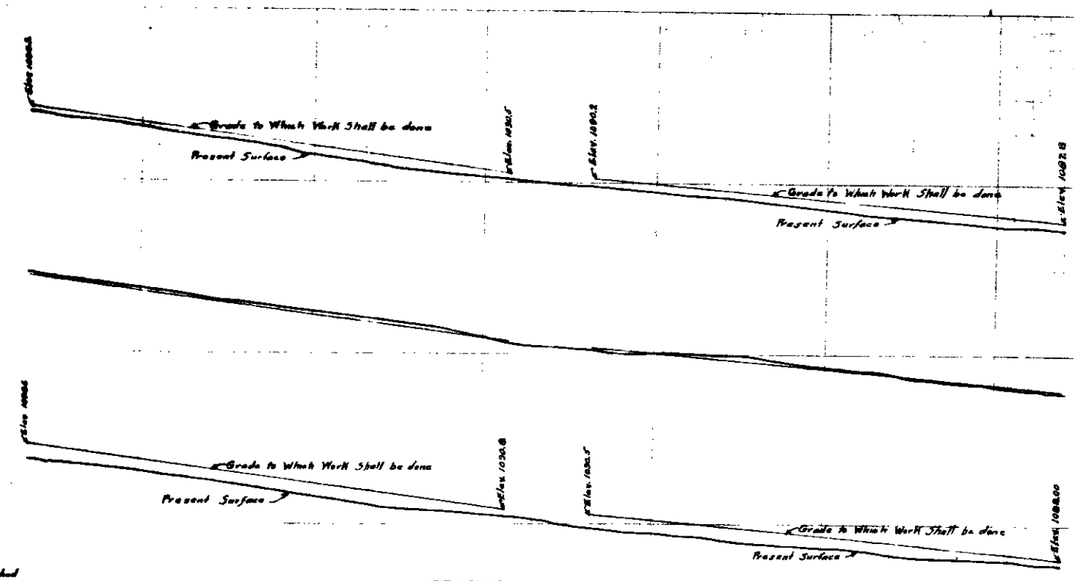

All elevations in red ink are in feet and above a plane which is 1000.00 below the City bench mark as established by ordinance No 388 of the City of San Bernardino California

PROFILE
BLACK LINES SHOW PRESENT SURFACE
RED LINES SHOW GRADE TO WHICH WORK SHALL BE DONE